



Key Indicator – 4.1 Physical Facility

4.1.1

1. Teaching – laboratories



***GOVT. M. H. COLLEGE OF HOME SCIENCE
AND SCIENCE FOR WOMEN, JABALPUR
SESSION 2019-20 TO 2023-24***



Nandita Sarkar

Dr. Nandita Sarkar
PRINCIPAL

Govt. M.H. College of Home Science & Science for Women, Jabalpur (M.P.)
PRINCIPAL
Government M.H. College of Home Science and Science for Women
Jabalpur (M.P.)



Jabalpur, Madhya Pradesh, India
4WR9+R2R, commissioner colony, Shankarsh Nagar, Rampur, Jabalpur, Madhya Pradesh 482001, India
Lat 23.142185°
Long 79.917302°
24/08/24 01:11 PM GMT +05:30



Jabalpur, Madhya Pradesh, India
4WR9+R2R, commissioner colony, Shankarsh Nagar, Rampur, Jabalpur, Madhya Pradesh 482001, India
Lat 23.142185°
Long 79.917302°
24/08/24 01:11 PM GMT +05:30



Jabalpur, Madhya Pradesh, India
5W6Q+GR6 Govt MH college, Napier Town, Jabalpur, Madhya Pradesh 482002, India
Lat 23.161104°
Long 79.926388°
24/08/24 01:15 PM GMT +05:30



Jabalpur, Madhya Pradesh, India
5W6Q+GR6 Govt MH college, Napier Town, Jabalpur, Madhya Pradesh 482002, India
Lat 23.161108°
Long 79.92638°
24/08/24 01:15 PM GMT +05:30

Nandita Sarkar
Dr. Nandita Sarkar
PRINCIPAL
Govt. M.H. College of Home Science and Science for Women, Jabalpur (M.P.)



Dr. Nandita Sarkar

**Dr. Nandita Sarkar
PRINCIPAL**

PRINCIPAL
Govt. M.H. College of Home Science
Government M.H. College of Home
Science and Science for Women
Jabalpur (M.P.)



Jabalpur, Madhya Pradesh, India
SW6G+GR6 Dev Book And Steshnri, Govt MH college, Napier Town, Jabalpur, Madhya Pradesh 482002, India
Lat 23.181586°
Long 79.926308°
24/08/24 01:28 PM GMT +05:30



Jabalpur, Madhya Pradesh, India
SW6G+GR6 Dev Book And Steshnri, Govt MH college, Napier Town, Jabalpur, Madhya Pradesh 482002, India
Lat 23.181586°
Long 79.92684°
24/08/24 01:28 PM GMT +05:30



Jabalpur, Madhya Pradesh, India
SW6G+GR6 Dev Book And Steshnri, Govt MH college, Napier Town, Jabalpur, Madhya Pradesh 482002, India
Lat 23.181804°
Long 79.926278°
24/08/24 01:29 PM GMT +05:30



Jabalpur, Madhya Pradesh, India
SW6G+GR6 Dev Book And Steshnri, Govt MH college, Napier Town, Jabalpur, Madhya Pradesh 482002, India
Lat 23.181623°
Long 79.92626°
24/08/24 01:29 PM GMT +05:30

Nandita Sarkar
Dr. Nandita Sarkar
PRINCIPAL
Govt. M.H. College of Home Science & Science for Women, Jabalpur (M.P.)
Jabalpur (M.P.)



Jabalpur, Madhya Pradesh, India
5W60+G86 Dev Bask And Stasheni, Govt MH college, Napier Town, Jabalpur, Madhya Pradesh 482002, India
Lat 23.161607°
Long 79.926294°
24/08/24 01:32 PM GMT +05:30



Jabalpur, Madhya Pradesh, India
5W60+G86 Dev Bask And Stasheni, Govt MH college, Napier Town, Jabalpur, Madhya Pradesh 482002, India
Lat 23.161603°
Long 79.926279°
24/08/24 01:32 PM GMT +05:30



Jabalpur, Madhya Pradesh, India
1212, Home Science College Rd, Napier Town, Jabalpur, Madhya Pradesh 482002, India
Lat 23.161111°
Long 79.926488°
24/08/24 02:28 PM GMT +05:30



Jabalpur, Madhya Pradesh, India
1212, Home Science College Rd, Napier Town, Jabalpur, Madhya Pradesh 482002, India
Lat 23.161053°
Long 79.926588°
24/08/24 02:28 PM GMT +05:30

Nandita Sarkar

**DR. Nandita Sarkar
PRINCIPAL**

Govt. M.H. College of Home Science and Science for Women, Jabalpur (M.P.)



Jabalpur, Madhya Pradesh, India
5WBG+GR6 Govt MH college, Napier Town, Jabalpur, Madhya Pradesh
482002, India
Lat 23.161135°
Long 79.926122°
24/08/24 02:25 PM GMT +05:30



Jabalpur, Madhya Pradesh, India
5WBG+GR6 Govt MH college, Napier Town, Jabalpur, Madhya Pradesh 482002, India
Lat 23.161084°
Long 79.926424°
24/08/24 02:25 PM GMT +05:30



Jabalpur, Madhya Pradesh, India
5WBG+GR6 Govt MH college, Napier Town, Jabalpur, Madhya Pradesh
482002, India
Lat 23.161047°
Long 79.92643°
24/08/24 02:22 PM GMT +05:30



Jabalpur, Madhya Pradesh, India
5WBG+GR6 Govt MH college, Napier Town, Jabalpur, Madhya Pradesh
482002, India
Lat 23.161047°
Long 79.92643°
24/08/24 02:22 PM GMT +05:30

Handwritten signature

Dr. Nandita Sarkar
PRINCIPAL

Govt. M.H. College of Home Science & Science for Women
Napier Town, Jabalpur (M.P.)



Jabalour, Madhya Pradesh, India
BWEG+GR6 Govt MH college, Napier Town, Jabalpur, Madhya Pradesh 482002, India
Lat 23.761216°
Long 79.92623°
26/08/24 11:56 AM GMT +05:30



Jabalpur, Madhya Pradesh, India
BWEG+GR6 Govt MH college, Napier Town, Jabalpur, Madhya Pradesh 482002, India
Lat 23.761222°
Long 79.92623°
24/08/24 02:04 PM GMT +05:30



Jabalour, Madhya Pradesh, India
BWEG+GR6 Govt MH college, Napier Town, Jabalpur, Madhya Pradesh 482002, India
Lat 23.761611°
Long 79.92623°
24/08/24 01:59 PM GMT +05:30



Jabalpur, Madhya Pradesh, India
BWEG+GR6 Govt MH college, Napier Town, Jabalpur, Madhya Pradesh 482002, India
Lat 23.761403°
Long 79.926234°
24/08/24 01:59 PM GMT +05:30

Nandita Sarkar
Dr. Nandita Sarkar
PRINCIPAL
Govt. M.H. College of Home Science and Science for Women
Jabalpur (M.P.)



Jabalpur, Madhya Pradesh, India
5W6G+GR6 Govt MH college, Napier Town, Jabalpur, Madhya Pradesh 482002, India
Lat 23.161321°
Long 79.926132°
24/08/24 02:05 PM GMT +05:30



Jabalpur, Madhya Pradesh, India
5W6G+GR6 Govt MH college, Napier Town, Jabalpur, Madhya Pradesh 482002, India
Lat 23.161295°
Long 79.926132°
24/08/24 02:05 PM GMT +05:30



Jabalpur, Madhya Pradesh, India
5W6G+GR6 Govt MH college, Napier Town, Jabalpur, Madhya Pradesh 482002, India
Lat 23.161056°
Long 79.926175°
24/08/24 02:17 PM GMT +05:30



Jabalpur, Madhya Pradesh, India
5W6G+GR6 Govt MH college, Napier Town, Jabalpur, Madhya Pradesh 482002, India
Lat 23.16105°
Long 79.926167°
24/08/24 02:17 PM GMT +05:30

Dr. Nandita Sarkar
Dr. Nandita Sarkar
PRINCIPAL
Govt. M.H. College of Home Science and Science for Women
Jabalpur (M.P.)

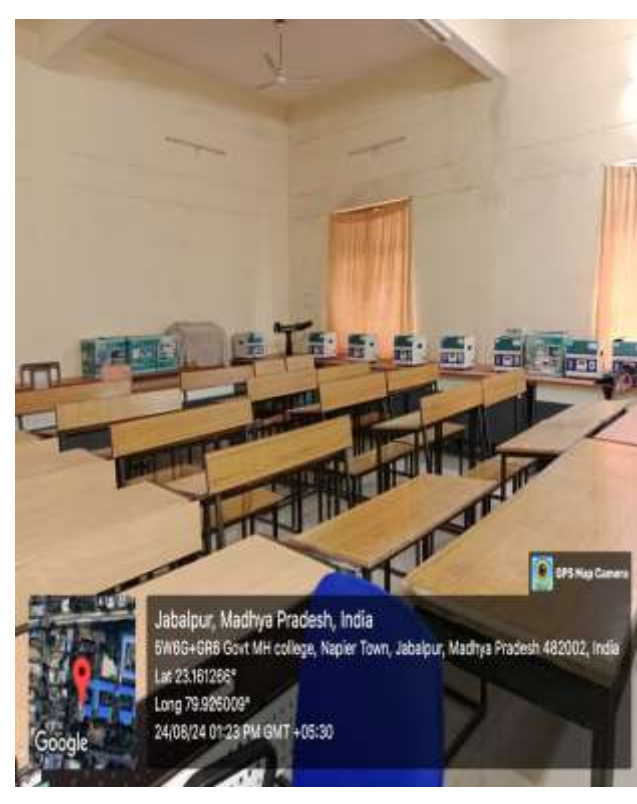


www.gmhcollege.org.in




पुर निर्वाचन - 2022-23
432
मम. होम साइंस कॉलेज, नेपियर टाउन, जबलपुर
क.क. 2
श्री कुमारी चौहान सार्व
ई काया मंदिर का क्षेत्र जबलपुर
द्वि. के. सा. चाला क्षेत्र जबलपुर
संख्या. 670, डू. 412, म. 458
/07/2022
07:00 से 05:00 बजे तक।
शिकारी- डॉ. शैलेश्वरनाथ शि (कलेक्टर)
सुपरिन्टेंडेंट का नाम/मो. की सही प्रतिलिपि
3485832148
3485832148

Jabalpur, Madhya Pradesh, India
5W6G+GR6 Govt MH college, Napier Town, Jabalpur, Madhya Pradesh
482002, India
Lat 23.161128°
Long 79.926066°
24/08/24 01:22 PM GMT +05:30



Jabalpur, Madhya Pradesh, India
5W6G+GR6 Govt MH college, Napier Town, Jabalpur, Madhya Pradesh 482002, India
Lat 23.161266°
Long 79.926009°
24/08/24 01:23 PM GMT +05:30




Jabalpur, Madhya Pradesh, India
1272, Home Science College Rd, Napier Town, Jabalpur, Madhya Pradesh
482002, India
Lat 23.161232°
Long 79.926629°
28/08/24 12:50 PM GMT +05:30



Jabalpur, Madhya Pradesh, India
5W6G+GR6 Govt MH college, Napier Town, Jabalpur, Madhya Pradesh
482002, India
Lat 23.161111°
Long 79.926562°
29/08/24 12:51 PM GMT +05:30

H. Nandita Sarkar
Dr. Nandita Sarkar
PRINCIPAL
Govt. M.H. College of Home Science and
Science and Science for Women
Jabalpur (M.P.)



Jabalpur, Madhya Pradesh, India
1212, Home Science College Rd, Napier Town, Jabalpur, Madhya Pradesh
482002, India
Lat 23.161133°
Long 79.926613°
29/08/24 12:51 PM GMT +05:30



Jabalpur, Madhya Pradesh, India
5W8C+GR8 Govt MH college, Napier Town, Jabalpur, Madhya Pradesh
482002, India
Lat 23.161159°
Long 79.926623°
29/08/24 12:51 PM GMT +05:30



Jabalpur, Madhya Pradesh, India
5W8C+GR8 Govt MH college, Napier Town, Jabalpur, Madhya Pradesh
482002, India
Lat 23.161248°
Long 79.926374°
29/08/24 12:52 PM GMT +05:30



Jabalpur, Madhya Pradesh, India
MLB school, Wright Town, Jabalpur, Madhya Pradesh 482002, India
Lat 23.161187°
Long 79.926384°
29/08/24 12:52 PM GMT +05:30



Jabalpur, Madhya Pradesh, India
MLB school, Wright Town, Jabalpur, Madhya Pradesh 482002, India
Lat 23.16138°
Long 79.926227°
29/08/24 12:54 PM GMT +05:30



Jabalpur, Madhya Pradesh, India
MLB school, Wright Town, Jabalpur, Madhya Pradesh 482002, India
Lat 23.161269°
Long 79.926168°
29/08/24 12:54 PM GMT +05:30



Jabalpur, Madhya Pradesh, India
MLB school, Wright Town, Jabalpur, Madhya Pradesh 482002, India
Lat 23.161364°
Long 79.926268°
29/08/24 12:56 PM GMT +05:30



Jabalpur, Madhya Pradesh, India
MLB school, Wright Town, Jabalpur, Madhya Pradesh 482002, India
Lat 23.161412°
Long 79.92623°
29/08/24 12:56 PM GMT +05:30



Jabalpur, Madhya Pradesh, India
5W6G+GR6 Govt MH college, Napier Town, Jabalpur, Madhya Pradesh
482002, India
Lat 23.161456°
Long 79.926229°
29/08/24 12:57 PM GMT +05:30



Jabalpur, Madhya Pradesh, India
5W6G+GR6 Govt MH college, Napier Town, Jabalpur, Madhya Pradesh
482002, India
Lat 23.161456°
Long 79.926224°
29/08/24 12:57 PM GMT +05:30




Jabalpur, Madhya Pradesh, India
MLB school, Wright Town, Jabalpur, Madhya Pradesh 482002, India
Lat 23.161559°
Long 79.926304°
29/08/24 12:59 PM GMT +05:30



Jabalpur, Madhya Pradesh, India
5W6G+GR6 Govt MH college, Napier Town, Jabalpur, Madhya Pradesh
482002, India
Lat 23.16151°
Long 79.926202°
29/08/24 01:00 PM GMT +05:30





Jabalpur, Madhya Pradesh, India
5WBG+GR6 Dev Book And Stashnri, Govt MH college, Napier Town, Jabalpur, Madhya Pradesh 482002, India
Lat 23.161542°
Long 79.926078°
29/08/24 01:02 PM GMT +05:30



Jabalpur, Madhya Pradesh, India
5WBG+GR6 Dev Book And Stashnri, Govt MH college, Napier Town, Jabalpur, Madhya Pradesh 482002, India
Lat 23.161515°
Long 79.926068°
29/08/24 01:03 PM GMT +05:30



Jabalpur, Madhya Pradesh, India
401, Vijay Apartment, near Aditya Hospital, Napier Town, Jabalpur, Madhya Pradesh 482001, India
Lat 23.160933°
Long 79.928025°
30/08/24 12:22 PM GMT +05:30



Jabalpur, Madhya Pradesh, India
5WBH+8FC, near to home Science College road, Napier Town, Jabalpur, Madhya Pradesh 482002, India
Lat 23.16078°
Long 79.927567°
30/08/24 12:27 PM GMT +05:30